

Bush Camping gives you a choice of 19 campgrounds around the Yorke Peninsula coastline. Find yourself surrounded by nature, close to the beach, where you can sleep beneath the stars.

Unlike many of our caravan parks, access is via dirt roads and the facilities are limited.

Experience a genuine Bush Camping adventure for all ages.

PURCHASE A PERMIT

Online

yorke.sa.gov.au/bush-camping-permit

By phone

08 8832 0000 or 1800 202 445

In person

Yorke Peninsula Council offices (Maitland, Minlaton, Yorketown) or Ardrossan Visitor Centre

**DOES NOT INCLUDE
NATIONAL PARK CAMPGROUNDS**

BUSH CAMPING THE RIGHT WAY

- A permit is required for all Yorke Peninsula Council Bush Campgrounds
- No campfires during Fire Danger Season (FDS)
- Take your rubbish with you, or use the closest "rubbish bin collection point" listed in this brochure
- Dogs are welcomed but must be under control
- Consider your neighbours, keep noise down

For more information about the above and more, please refer to the Terms and Conditions at yorke.sa.gov.au/bush-camping-permit

*Immerse yourself in nature.
Bring your van or tent or just
sleep under the stars*

PERMIT	AMOUNT
Single Night	\$20 ⁰⁰
Weekly 5-7 Nights	\$100 ⁰⁰
Monthly	\$300 ⁰⁰

Acknowledgment of Country

Yorke Peninsula Council acknowledges the Narungga (traditionally spelled Nharangga) people as the traditional owners of Country (Banggara), and recognises their continuing deep connection to land and sea throughout Yorke Peninsula (Guuranda). We pay our respects to Elders past, present and emerging.

Yorke Peninsula Visitor Information

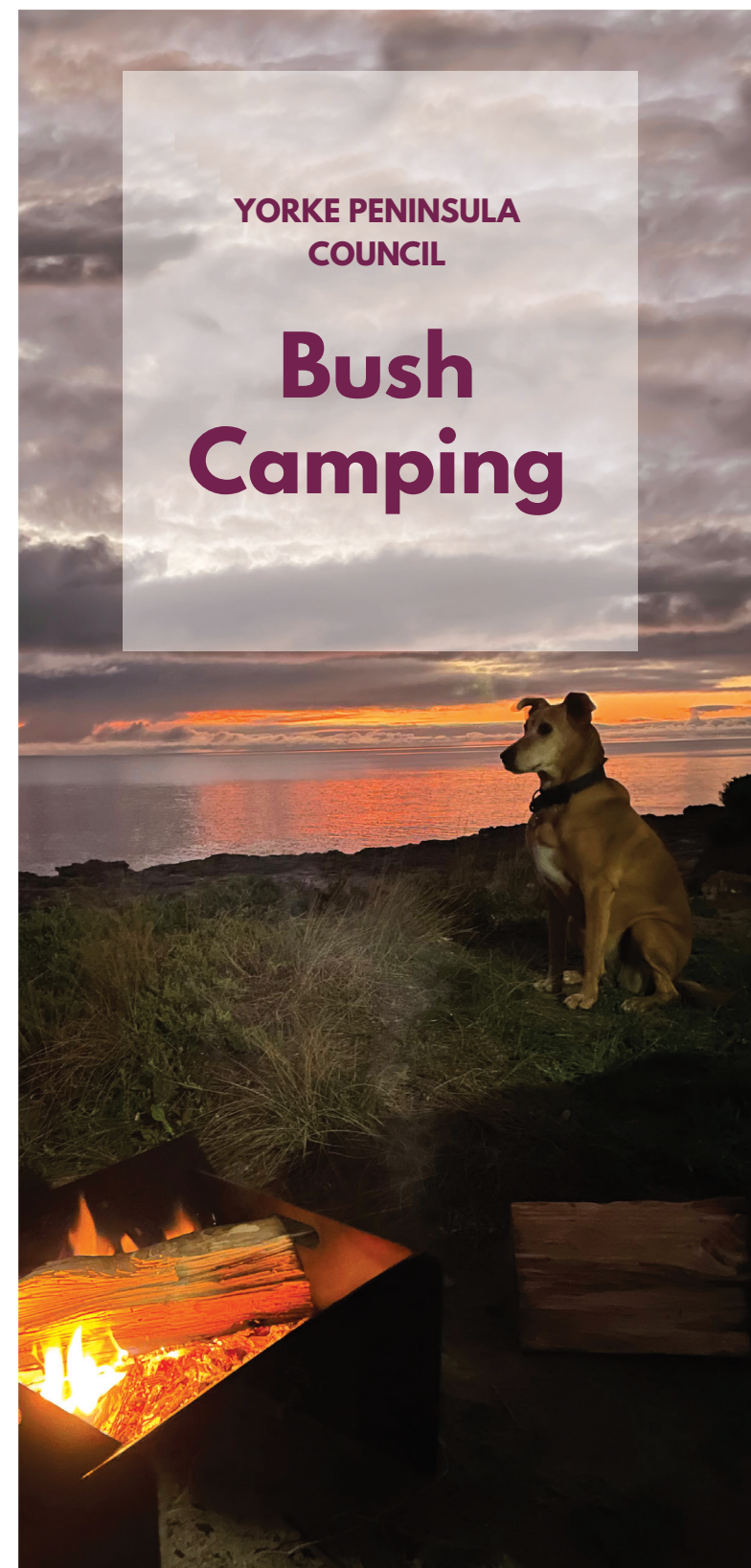
info@visityorkepeninsula.com.au




















Correct as of May, 2023

Managed and produced by Yorke Peninsula Council

IS023 - Bush Camping Brochure





- **The Gap** 
 Gap Road, Balgowan [-34.23513, 137.50183]
- **The Bamboos** 
 Government Road, Balgowan [-34.253035, 137.503256]
- **Tiparra Rocks**
 Government Road, Balgowan [-34.286058, 137.498941]
- **Wauraltee** 
 Wauraltee Beach Road, Wauraltee [-34.587814, 137.507724]
- **Barker Rocks** 
 Barkers Rocks Road, Bluff Beach [-34.715333, 137.488258]
- **Port Minlacowie** 
 Beegoodye Wells Road, Minlaton [-34.83280, 137.45986]
- **Len Barker Reserve** 
 North Coast Road, Point Souttar [-34.920989, 137.301708]
- **Burners Beach** 
 North Coast Road, Point Souttar [-34.896853, 137.249404]
- **Gravel Bay**  
 Lighthouse Road, Corny Point [-34.93573, 136.99559]
- **Swincer Rocks** 
 Wurlie Road, Corny Point [-34.970167, 136.972742]
- **Gleesons Landing** 
 Gleesons Road, Corny Point [-35.006102, 136.966101]
- **Daly Head** 
 Daly Head Road, White Hut [-35.023943, 136.938773]
- **Foul Bay Boat Ramp**
 Boat Ramp Road, Foul Bay [-35.210185, 137.189479]
- **Foul Bay** 
 Happy Valley Road, Foul Bay [-35.17952, 137.21111]
- **Sturt Bay** 
 Sturt Bay Road, Warooka [-35.10777, 137.40241]
- **Mozzie Flat** 
 Mozzie Flat Road, Port Moorowie [-35.11163, 137.49861]
- **Goldsmiths Beach** 
 Troubridge Point Drive, Honiton [-35.147629, 137.687025]
- **Wattle Point** 
 Heel Road, Edithburgh [-35.138724, 137.702467]
- **Parara** 
 Parara Road, Ardrossan [-34.46027, 137.908888]

LEGEND

Campground Size

- Small: 5-10
- Medium: 10-20
- Large: 20-40
- X Large: 40-75

Facilities

-  Toilets
-  4WD only

Waste Bin Banks

- Burners Beach
- Corny Point
- Edithburgh
- Gleesons Landing
- Maitland
- Marion Bay
- Minlaton
- Warooka
- Yorketown

RV Dump Points

- Ardrossan
- Edithburgh
- Maitland
- Minlaton
- Point Turton
- Port Victoria
- Warooka
- Yorketown

